


SHEET NO.	DESCRIPTION
1	COVER SHEET
2	KEY MAP
3 & 4	DETAIL SHEETS
5	REFERENCE POINT SHEET
6	TABLE OF OWNERSHIP SHEET

1. BEARINGS SHOWN HEREON ARE BASED ON A LINE BETWEEN TWO INTERSTATE BASELINE CONTROL POINTS. THE CONTROL POINTS BEING; I472A46 (N.-1,430,592.283, E.=782,881.839) AND I472A47 (N.-1,433,282.785 E.=785,486.508); BEARING BEING N44°04'17"E. THE BEARING ON THE CENTERLINE OF THIS PROJECT IS THE SAME CENTERLINE OF SURVEY OF INTERSTATE 4 AS SHOWN ON THE FLORIDA DEPARTMENT OF TRANSPORTATION RIGHT OF WAY MAP SECTION 92130-2401 BETWEEN STA. 0+00.00 TO STA. 36+98.06 HAVING A BEARING OF N39°47'43"E.
2. PROPERTY BOUNDARIES DETERMINED FROM FIELD SURVEY, PLATS OF RECORD AND RECORD TITLE.
3. UNDERGROUND FOUNDATION ENCROACHMENTS NOT LOCATED.
4. RIGHT OF WAY MONUMENTS TO BE SET AFTER CONSTRUCTION OF PROJECT IS COMPLETE.
5. ONLY FIXED IMPROVEMENTS PERTINENT TO THE PARCELS TO BE ACQUIRED ARE SHOWN. FIXED INTERIOR IMPROVEMENTS NOT LOCATED.
6. THIS RIGHT OF WAY MAP WAS PREPARED FOR THE PURPOSE OF PREPARING LEGAL LAND DESCRIPTIONS, ACQUISITION DOCUMENTS, MONUMENTATION, PROPERTY MANAGEMENT AND AS AN AID IN THE APPRAISAL OF THE RIGHT OF WAY REQUIRED FOR TRANSPORTATION FACILITIES. THIS MAP IS NOT A SURVEY.
7. THIS RIGHT OF WAY MAP IS SUPPORTED BY A RIGHT OF WAY CONTROL SURVEY DATED 1/6/95, PREPARED UNDER THE RESPONSIBLE CHARGE OF DONALDSON KING BARTON, JR., FLORIDA REGISTERED LAND SURVEYOR NUMBER 5255. CERTIFIED COPIES OF THIS SURVEY ARE FILED OF RECORD IN THE OSCEOLA COUNTY COURTHOUSE.
8. ALL STATION AND OFFSETS ARE CALCULATED FROM THE BASELINE OF SURVEY.
9. PLATTED RIGHT-OF-WAY AS SHOWN ON THE PLAT OF FLORIDA FRUIT & TRUCKLAND CO. AS RECORDED IN PLAT BOOK B, PAGE 68 OF THE PUBLIC RECORDS OF OSCEOLA COUNTY, FLORIDA HAS BEEN ABANDONED AND SURROUNDING PROPERTY OWNERS ARE NOW IN POSSESSION OF SAID RIGHTS OF WAY, AS PER DANIEL JONES, RIGHT OF WAY AGENT FOR OSCEOLA COUNTY, FLORIDA.

A.K.A. ALSO KNOWN AS
ACRES ACRES
AHD. AHEAD
A.P.P.R.O. AS PER PUBLIC RECORDS OF
AVE. AVENUE
BK. BACK
-x- BARBED WIRE FENCE
B. BASELINE
B.D.E. BASKERVILLE, DONOVAN ENGINEERING INC.
B.O.S. BEGINNING OF SURVEY
BLVD. BOULEVARD
BLDG. BUILDING
BUS. BUSINESS
(C) CALCULATED DATA
C.I.R. CAPPED IRON ROD
C. CENTERLINE
C.C.R. CERTIFIED CORNER RECORD
C.L.F. CHAIN LINK FENCE
CH. CHAIN(S)
CONC. CONCRETE
C.B.S. CONCRETE BLOCK STRUCTURE
C.M. CONCRETE MONUMENT
C.P. CONCRETE PIPE
COR. CORNER
CO. COUNTY
C.R. COUNTY ROAD
D.B. DEED BOOK
(D) DEED DATA
D DEGREE OF CURVATURE
△ DELTA (CENTRAL ANGLE)
D.H. DRILLED HOLE
DR. DRIVE
X EASTING PLANE COORDINATE VALUE
E.O.P. EDGE OF PAVEMENT
O.S. END OF SURVEY
- - - EXISTING COMBINATION POLE
- - - EXISTING POWER POLE
- - - EXISTING SIGN
- - - EXISTING TELEPHONE POLE
* EXISTING WELL
F.A. FEDERAL AID
(F) FIELD DATA
F.D.O.T. FLORIDA DEPARTMENT OF TRANSPORTATION
F.O.D.T. C.T. 4"x4"x24" C.W. CAPPED WITH F.D.O.T. BRASS DISK
F.K.A. FORMERLY KNOWN AS
FND. FOUND
I.D. IDENTIFICATION
I.P. IRON PIPE
I.R. IRON ROD
I.R. & C. IRON ROD AND CAP
LN. LANE
LT. LEFT
L. LENGTH OF CURVE
L.B. LICENSED SURVEYING BUSINESS
L.A. R/W LIMITED ACCESS RIGHT OF WAY
L.O.C. LIMITS OF CONSTRUCTION
MAINT. MAINTAINED
N. & D. NAIL AND DISK
Y. NORTHING PLANE COORDINATE VALUE
N/A. NOT APPLICABLE
N.T.S. NOT TO SCALE
NO. NUMBER
O.R. OFFICIAL RECORD
PG. PAGE
(P.K.) PARKER KRYLON
P.R.M. PERMANENT REFERENCE MONUMENT
PL. PLACE
P.B. PLAT BOOK
(P) PLAT DATA
P.C. POINT OF CURVATURE
P.O.C. POINT OF CURVE
P.I. POINT OF INTERSECTION
P.O.L. POINT ON LINE
P.T. POINT OF TANGENCY
P.O.T. POINT ON TANGENT
P.P. POWER POLE
P.L.S. PROFESSIONAL LAND SURVEYOR
E. PROPERTY LINE
R. RADIUS
R.R. RAILROAD
RGE. RANGE
REC. RECOVERED
R.L.S. REGISTERED LAND SURVEYOR
RES. RESIDENCE
RT. RIGHT
R/W. RIGHT OF WAY
RD. ROAD
SEC. SECTION
S.W. SIDEWALK
S.P. SINGLE PROPORTION
S.R. STATE ROAD
STA. STATE
ST. STREET
SWAMP
T. TANGENT LENGTH OF CURVE
T-C. TANGENT TO CURVE
TERR. TERRACE
TWP. TOWNSHIP
- - - TREE LINE
- - - WOOD FENCE
W.P.I. WORK PROGRAM ITEM

BOARD OF COUNTY COMMISSIONERS
CHARLES DUNNICK, CHAIRMAN



LARRY WHALEY
Vice Chairman

MARY JANE ARRINGTON
Commissioner

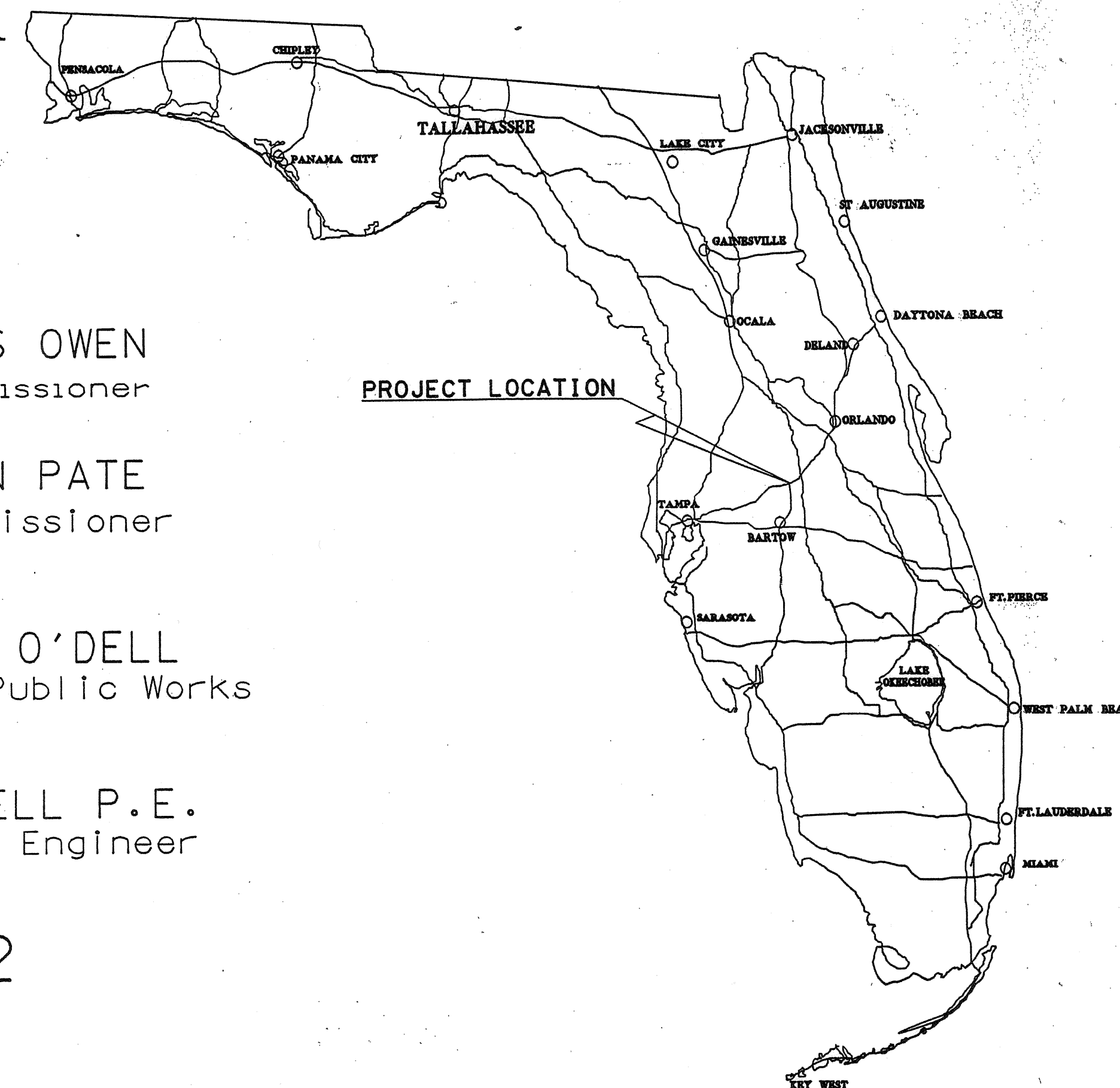
WILLIAM J. GOAZIOU
County Manager

CHARLES OWEN
Commissioner

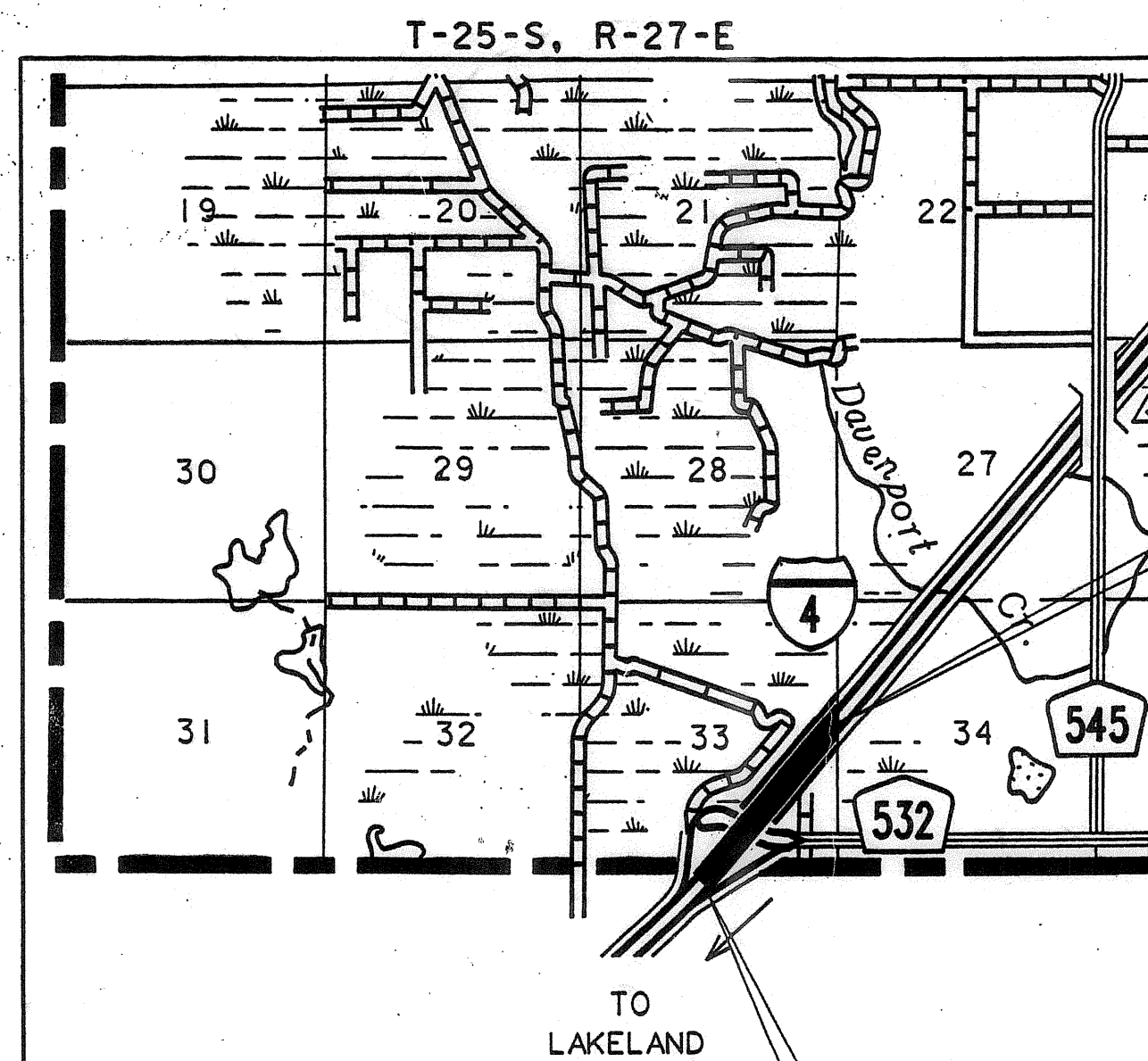
JOHN PATE
Commissioner

LARRY O'DELL
Director of Public Works

HOWARD F. RUSSELL P.E.
County Engineer



INTERCHANGE OF COUNTY ROAD 532
AND
INTERSTATE-4 (S.R. 400)



END R/W PROJECT
C SURVEY
STA. 37+01.94
INTERSTATE NO. 4

OSCEOLA COUNTY
POLK COUNTY

BEGIN R/W PROJECT
@ SURVEY
STA. 0+00.00
INTERSTATE NO. 4

ODRIF
DYER, RIDDLE, MILLS & PRECOURT, INC.
ENGINEERS • SURVEYORS
1505 E. COLONIAL DRIVE
ORLANDO, FLORIDA 32803
(407) 896-0594

ATTENTION IS DIRECTED TO THE FACT THAT THESE PLANS MAY HAVE BEEN ALTERED IN SIZE BY REPRODUCTION. THIS MUST BE CONSIDERED WHEN OBTAINING SCALED DATA.

FEB 20 1998

RIGHT OF WAY MAP

OSCEOLA COUNTY

[illegible]

F.A. PROJECT NO. 92130-2421

DEC 28 1998

COUNTY ROAD NO. 532

OSCEOLA COUNTY

MAPS PREPARED BY DYER, RIDDLE, MILLS & PRECOURT	FIELD BOOK NO.'S 94/24, 94/25, 95/3
--	--

W.P.I. NO. 5147340	SCALE: N/A
--------------------	------------

SECTION 92130-2421	SHEET 1 OF
--------------------	------------